


Policy Maps



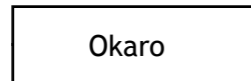
Scheduled Site
(Number indicates rule in Lakes A Zone)



Policy Area Boundaries




Lakes A Zone Boundary



Policy Area (example)

MANAGEMENT AREAS



Settlement



Bush
Settlement



Sensitive Rural



Protection



Less Sensitive Rural

Constraint Maps



Structure Plan applies



Historic Building or Structure
(Number indicates Reference in Appendix A that is part of Rule 1.1)



Historic Site
(Number indicates Reference in Appendix A that is part of Rule 1.1)



Significant Tree
(Number indicates Reference in Appendix A that is part of Rule 1.1)



Archaeological Site
(Number indicates Reference in Appendix A that is part of Rule 1.1)



Designation (Reservoir) see Vol 2 Appendix 4.0



Designation (Bore) see Vol 2 Appendix 4.0




Boat Ramp

MR

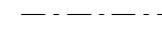
Maori Reserve



High Pressure Gas Pipeline



Electricity Transmission Line




200m Lake Edge Buffer




Lakes A Zone Boundary



PNA
Protected Natural Area



RAP
Recommended Area for Protection



Access Lanes (Lakes)



Scenic Road Buffer

In addition to this Map Legend, each Planning Map has its own legend